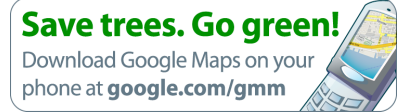


















**Directions to 39 Stowell Rd, Ashburnham, MA 01430**  
 80.4 mi – about 1 hour 45 mins



 255 Atlantic Ave, Warwick, RI 02888

- |   |   |                             |
|---|---|-----------------------------|
|   | 1. Head <b>southwest</b> on <b>Atlantic Ave</b> toward <b>Jackson St</b>  | go 0.2 mi<br>total 0.2 mi   |
|    | 2. Turn <b>right</b> at <b>RI-117/Warwick Ave</b><br>About 5 mins   | go 1.6 mi<br>total 1.8 mi   |
|    | 3. <b>RI-117/Warwick Ave</b> turns <b>right</b> and becomes <b>Norwood Ave/US-1</b><br>About 1 min                          | go 0.4 mi<br>total 2.2 mi   |
|    | 4. Turn <b>left</b> at <b>Narragansett Blvd/US-1</b><br>Continue to follow US-1<br>About 3 mins                             | go 1.5 mi<br>total 3.7 mi   |
|    | 5. Take the ramp onto <b>I-95 N</b><br>About 4 mins   | go 2.7 mi<br>total 6.4 mi   |
|   | 6. Take exit <b>23</b> toward <b>Woonsocket</b>   | go 0.4 mi<br>total 6.8 mi   |
|   | 7. Merge onto <b>RI-146 N</b><br>About 13 mins  | go 10.4 mi<br>total 17.1 mi |
|  | 8. Slight <b>left</b> to stay on <b>RI-146 N</b> (signs for <b>Worcester Ma</b> )<br>Entering Massachusetts<br>About 7 mins | go 5.5 mi<br>total 22.6 mi  |
|  | 9. Continue on <b>RT-146 N</b><br>About 24 mins   | go 20.6 mi<br>total 43.2 mi |
|  | 10. Take the ramp onto <b>I-290 E</b><br>About 4 mins   | go 3.0 mi<br>total 46.2 mi  |
|  | 11. Take exit <b>19-20</b> to merge onto <b>I-190 N</b> toward <b>State Hwy 12 N/ Holden/Fitchburg</b><br>About 19 mins     | go 19.6 mi<br>total 65.7 mi |
|  | 12. Merge onto <b>RT-2 W</b><br>About 2 mins  | go 1.9 mi<br>total 67.6 mi  |
|   | 13. Take exit <b>31B</b> for <b>State Hwy 12 N</b> toward <b>Fitchburg</b>  | go 0.2 mi<br>total 67.8 mi  |
|  | 14. Merge onto <b>N Main St/RT-12</b><br>Continue to follow RT-12<br>About 8 mins   | go 4.2 mi<br>total 72.0 mi  |

- 12 15. At the traffic circle, take the **2nd** exit onto **River St/RT-12/RT-2A/RT-31** go 7.0 mi  
total 79.0 mi  
Continue to follow RT-12  
About 11 mins
- 101 16. Turn **right** at **RT-101/Water St** go 1.1 mi  
total 80.1 mi  
Continue to follow RT-101  
About 2 mins
-  17. Turn **left** at **Stowell Rd** go 0.3 mi  
total 80.4 mi  
Destination will be on the left  
About 1 min

 39 Stowell Rd, Ashburnham, MA 01430

---

These directions are for planning purposes only. You may find that construction projects, traffic, weather, or other events may cause conditions to differ from the map results, and you should plan your route accordingly. You must obey all signs or notices regarding your route.

Map data ©2009 , Maponics, Tele Atlas